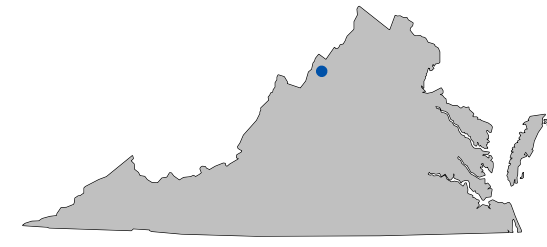


Typical Crossing at Signalized Intersection

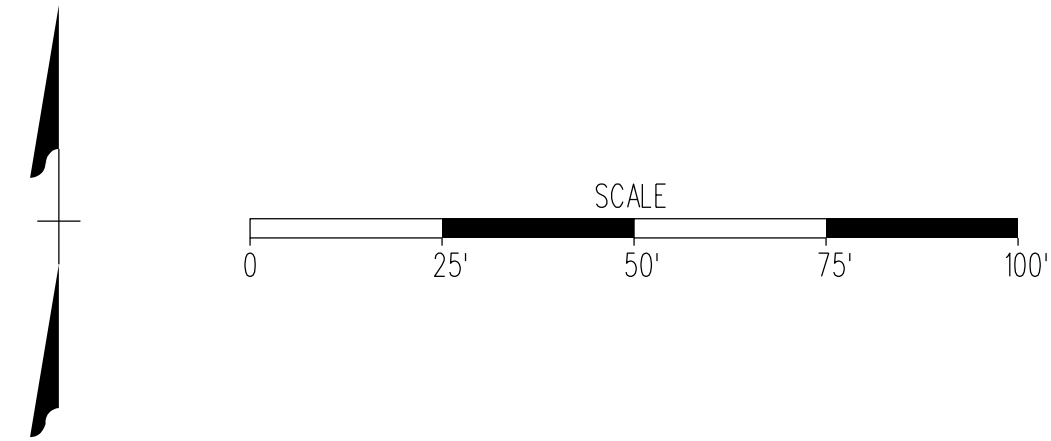
Shenandoah Rail-Trail Study

Project Location



TOWN OF BROADWAY, VA

North Arrow & Scale



Legend

- RAILROAD REMOVAL
- TRAIL
- PAVEMENT MARKINGS



Michael Baker
INTERNATIONAL

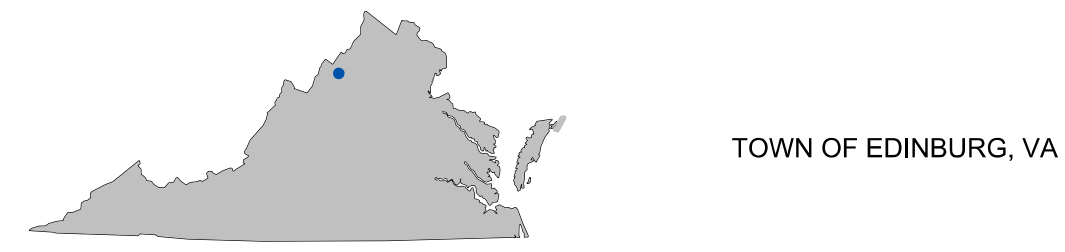
These plans are unfinished and unapproved and are not to be used for any type of construction or the acquisition of right of way. Additional easements for utility relocations may be required beyond the proposed right-of-way shown on these plans.

Imagery Courtesy of the Commonwealth of Virginia copyright 2017/2018.

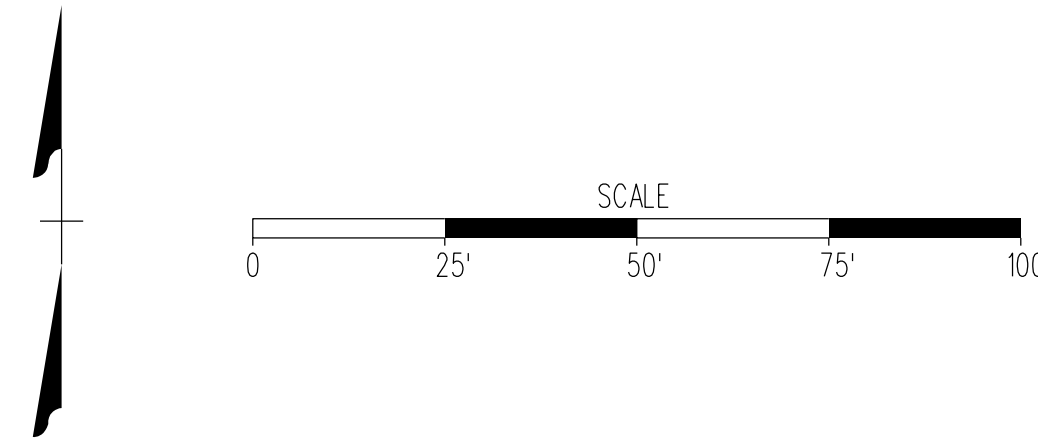
Typical Mid-Block Crossing

Shenandoah Rail-Trail Study

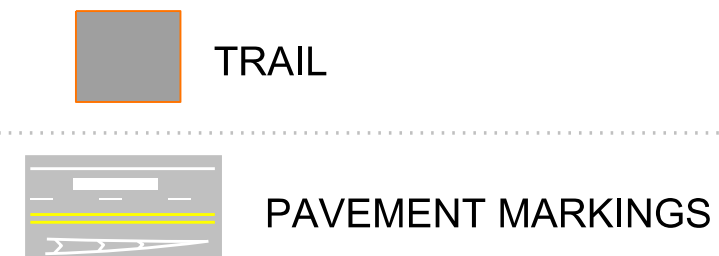
Project Location



North Arrow & Scale



Legend



Michael Baker
INTERNATIONAL

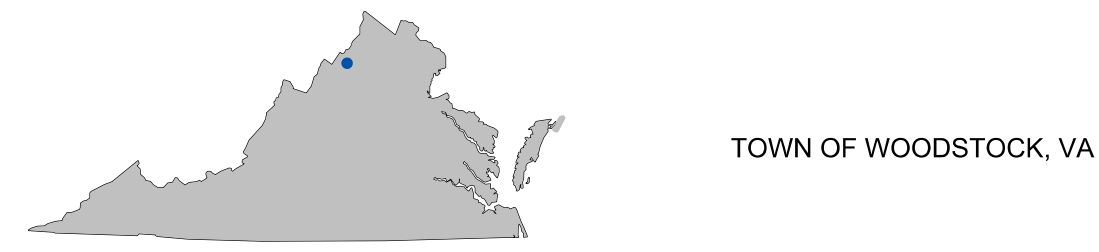
These plans are unfinished and unapproved and are not to be used for any type of construction or the acquisition of right of way. Additional easements for utility relocations may be required beyond the proposed right-of-way shown on these plans.

Imagery Courtesy of the Commonwealth of Virginia copyright 2017/2018.

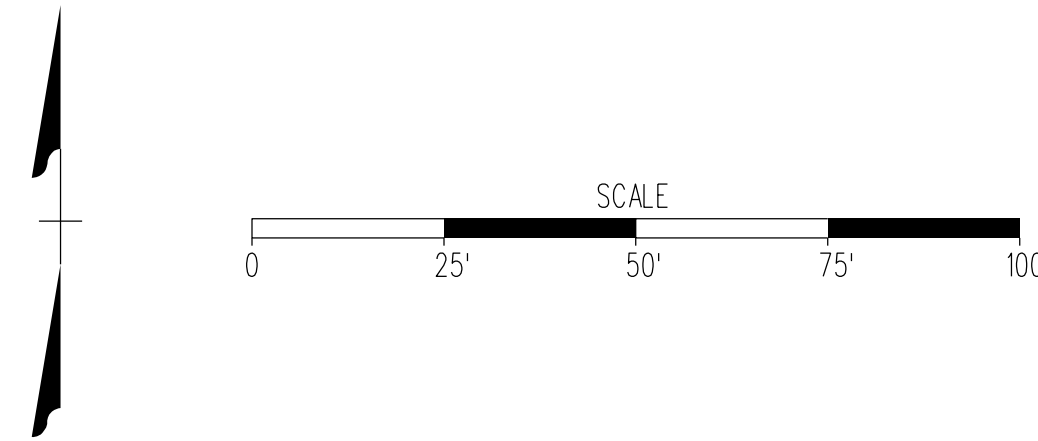
Dedicated Pedestrian Traffic Signal

Shenandoah Rail-Trail Study

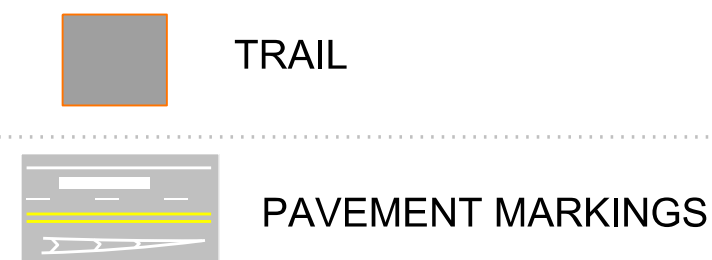
Project Location



North Arrow & Scale



Legend



Michael Baker
INTERNATIONAL

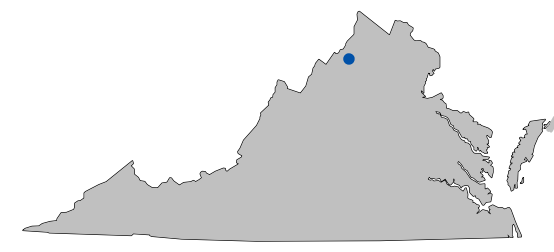
These plans are unfinished and unapproved and are not to be used for any type of construction or the acquisition of right of way. Additional easements for utility relocations may be required beyond the proposed right-of-way shown on these plans.

Imagery Courtesy of the Commonwealth of Virginia copyright 2017/2018.

Typical Entrance/Driveway Crossing

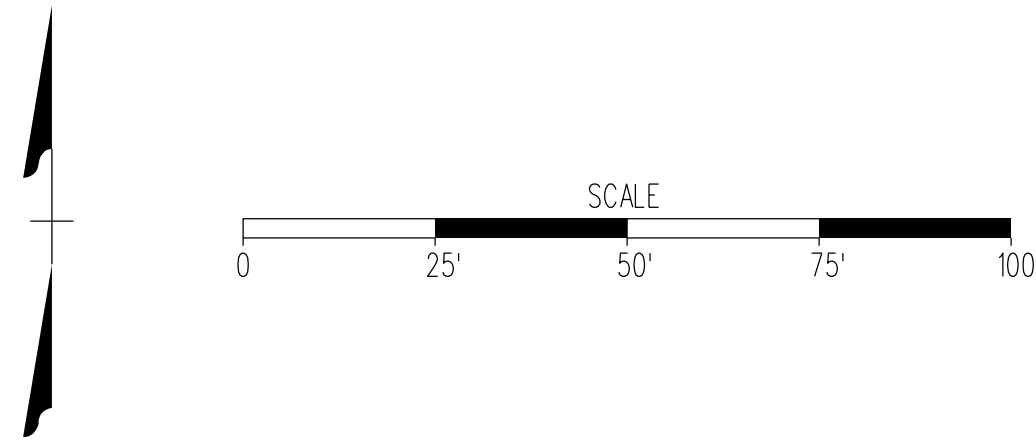
Shenandoah Rail-Trail Study

Project Location





TOWN OF WOODSTUCK, VA

North Arrow & Scale



Legend

-  TRAIL
-  PAVEMENT MARKINGS



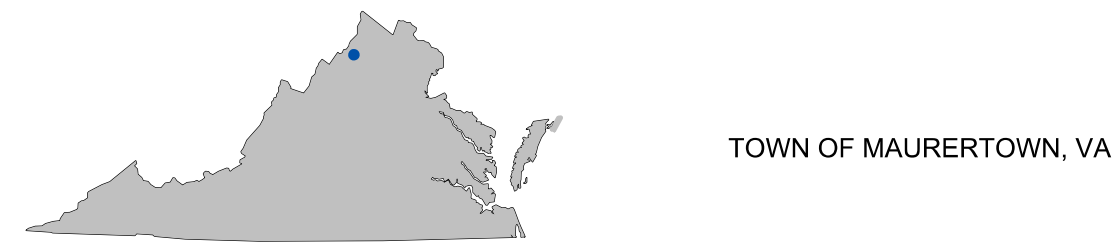
Michael Baker
INTERNATIONAL

These plans are unfinished and unapproved and are not to be used for any type of construction or the acquisition of right of way. Additional easements for utility relocations may be required beyond the proposed right-of-way shown on these plans.

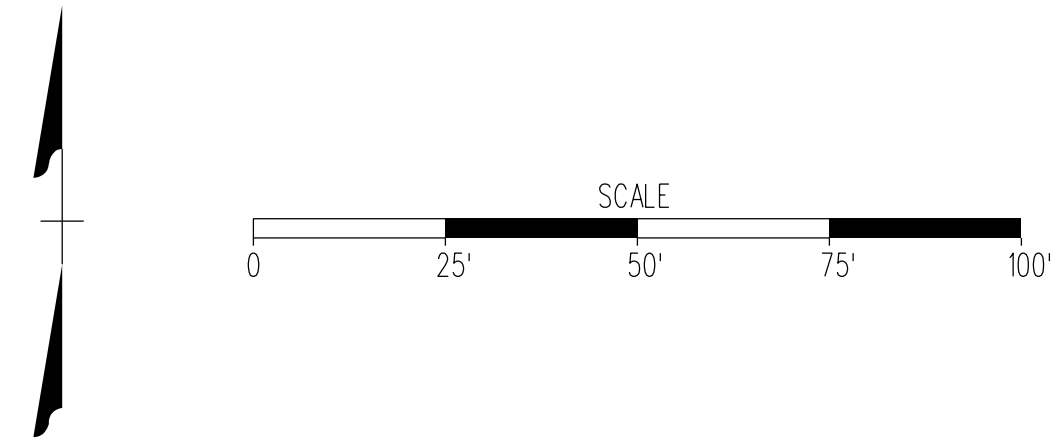
Imagery Courtesy of the Commonwealth of Virginia copyright 2017/2018.

Typical Mid-Block Crossing with Limited Sight Distance Shenandoah Rail-Trail Study

Project Location



North Arrow & Scale



Legend

- TRAIL
- PAVEMENT MARKINGS

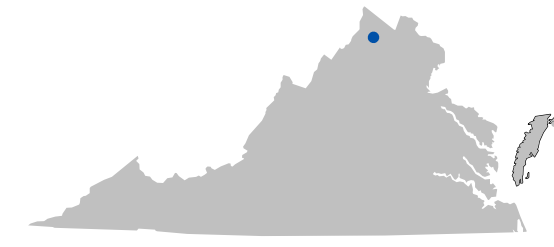


Michael Baker
INTERNATIONAL

These plans are unfinished and unapproved and are not to be used for any type of construction or the acquisition of right of way. Additional easements for utility relocations may be required beyond the proposed right-of-way shown on these plans.

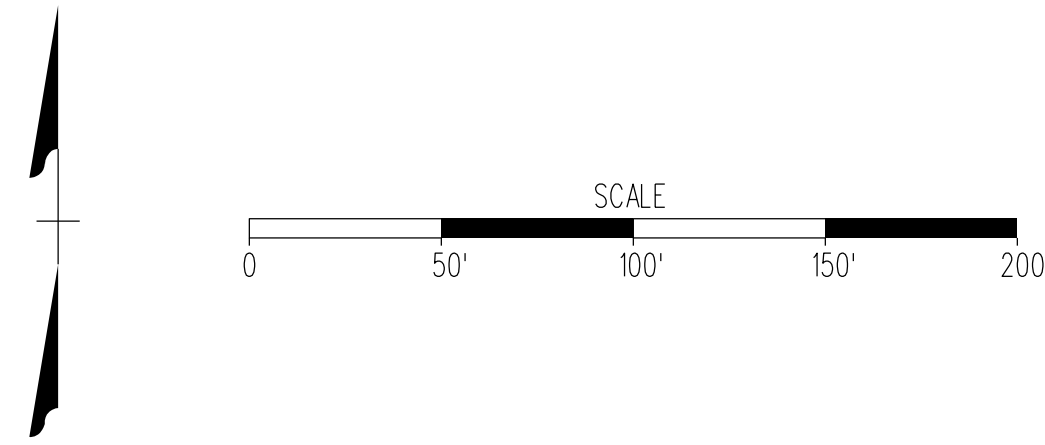
Imagery Courtesy of the Commonwealth of Virginia copyright 2017/2018.

Project Location



STRASBURG, VA

North Arrow & Scale



Legend

- TRAIL
- PAVEMENT MARKINGS

Michael Baker
INTERNATIONAL



These plans are unfinished and unapproved and are not to be used for any type of construction or the acquisition of right of way. Additional easements for utility relocations may be required beyond the proposed right-of-way shown on these plans.

Imagery Courtesy of the Commonwealth of Virginia copyright 2017/2018.