

National Watershed Boundary Dataset


Changes to Fourth Order Units in VA, MD and DE

 Affected States

New 4th Order Units


(Red Labels)

 New 02040### area


 New 02080### area

Old 4th Order Units

(Black Labels)

 02040###

 02060###

 02080###

HINT---

This PDF has the layer function enabled. You can turn the different layers of this map on and off. This feature is especially useful in areas where layers overlap and obscure each other.

To see a layer list, Select **View > Navigation Panels > Layers** from the main menu in Adobe Reader Version 9. A list of layers will appear in a left pane. To the left of each layer name is an image of a human eye. Select this image to toggle the visibility of layers.

