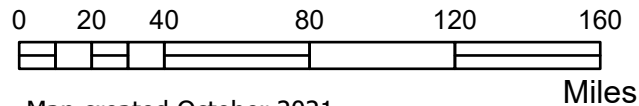
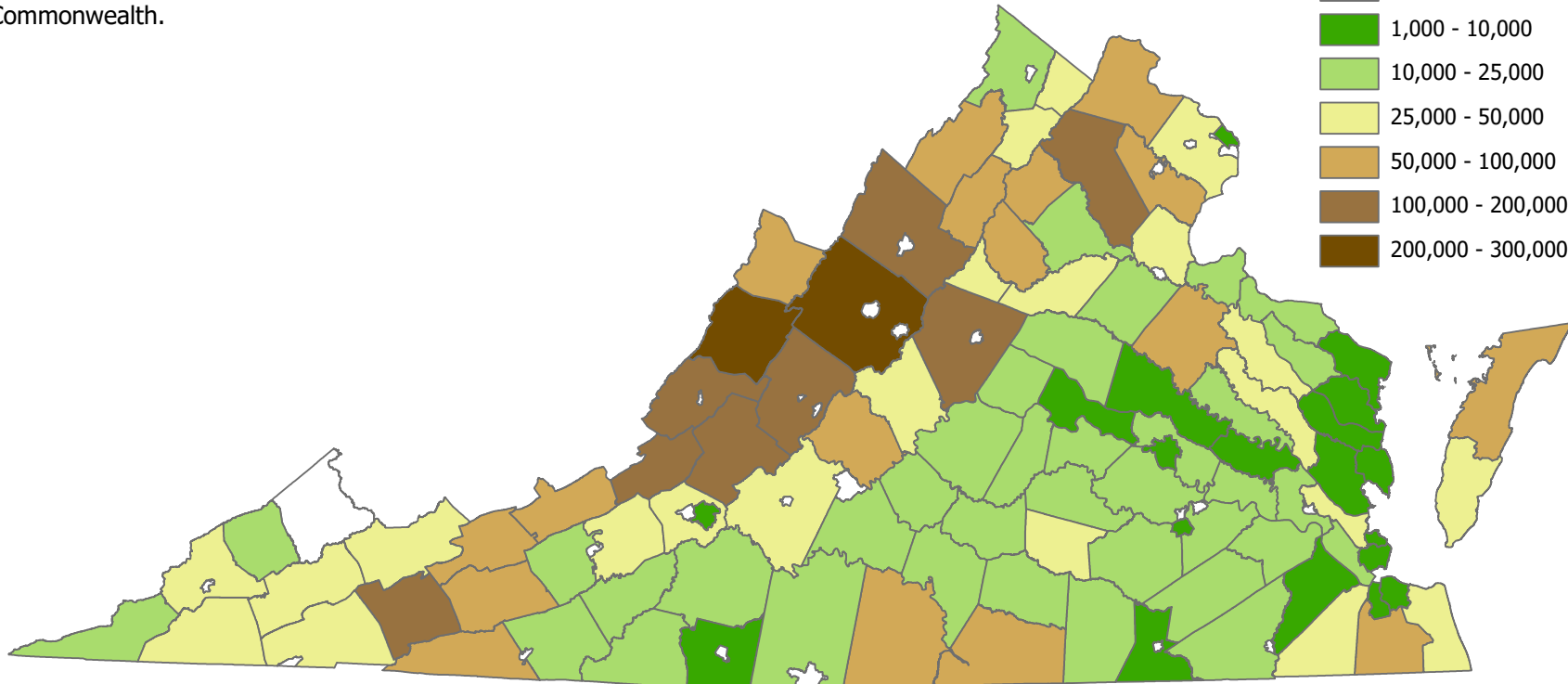
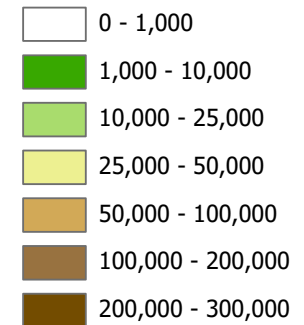


Virginia's Conservation Lands

October 2021

The Virginia DCR-Natural Heritage Program maintains data for all conserved lands in Virginia. These data are used to track state and regional land conservation goals, and for making local land conservation and land use decisions. In this map, all permanently conserved acres, up to September 2021, were tallied in each jurisdiction. This allows a quick assessment of the distribution of conserved lands across the Commonwealth.

Acres of Conserved Lands



Map created October 2021
NAD 1983 Virginia Lambert Conformal Conic



Department of Conservation & Recreation
[CONSERVING VIRGINIA'S NATURAL & RECREATIONAL RESOURCES](#)

